



545000







550000

Temora Flood Study

Legend

-  Study Area (6m grid)
-  Study Area (3m grid)

Peak Flood Depth (m)

-  ≤ 0.15
-  0.15 to 0.30
-  0.30 to 0.50
-  0.50 to 1.00
-  1.00 to 2.00
-  > 2.00

Disclaimer: The material contained on this map is provided for general information only and should not be relied upon for purposes other than those intended.

Figure 16A: Design Results -
Peak Flood Depth -
1% AEP Event

A3 Scale: 1:35,000 Job ID: 10163
GDA 1994 / MGA Zone 55 05/02/2019



0 0.5 1 km

6190000

6190000

6185000

6185000

545000

550000